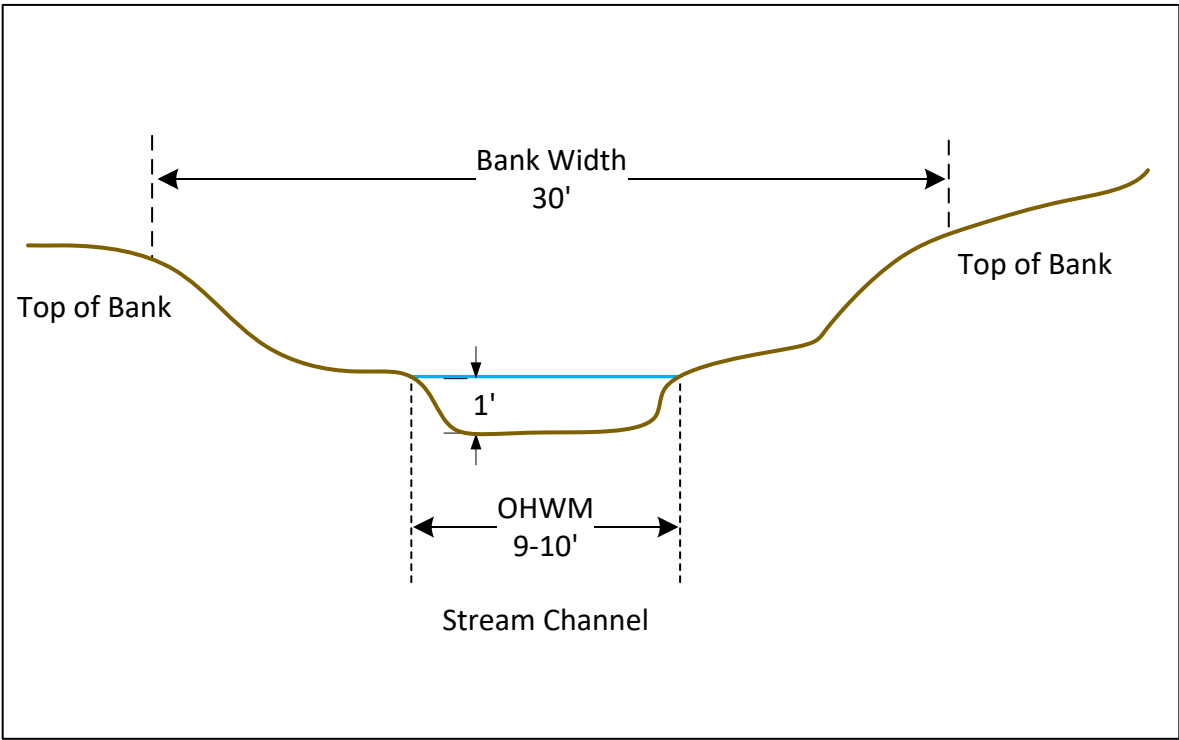


For environmental review purposes only.



Erosion and Sediment Control Plan
 Stream Crossing Profile Drawing
 Bay City Creek (sase006p)
 MP 0.6



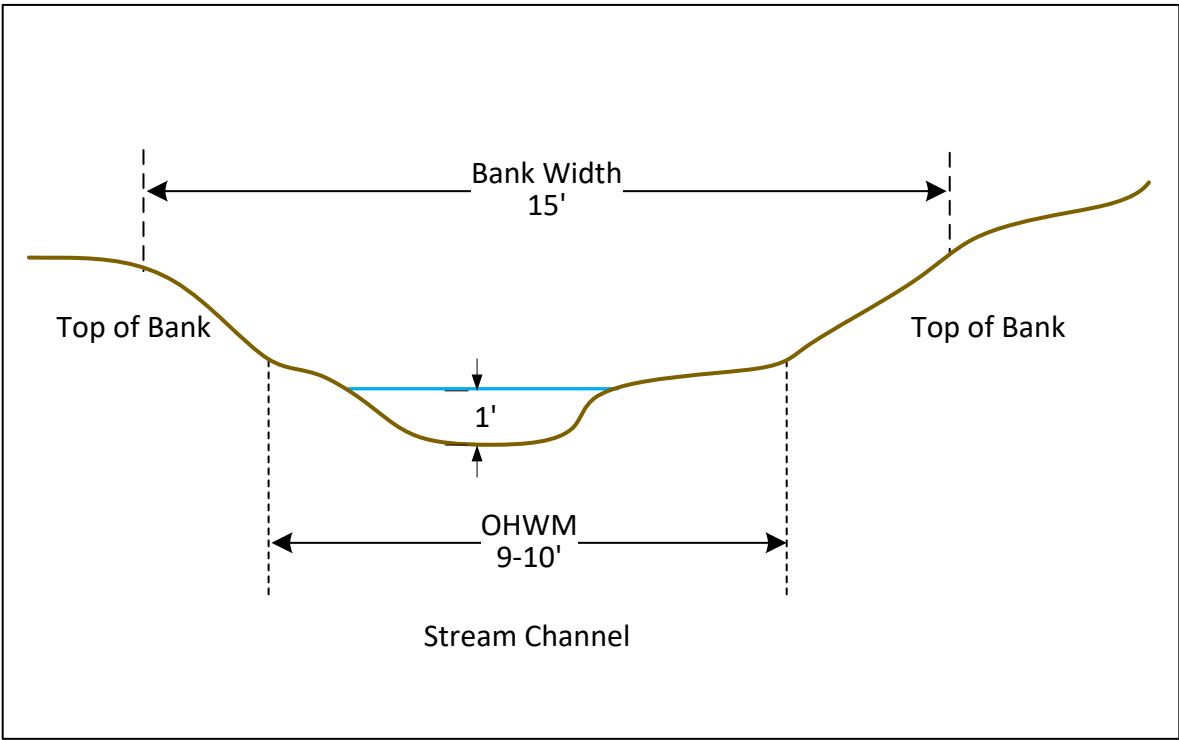


For environmental review purposes only.



Erosion and Sediment Control Plan
 Stream Crossing Profile Drawing
 Rock Creek (sasc041p)
 MP 5.1



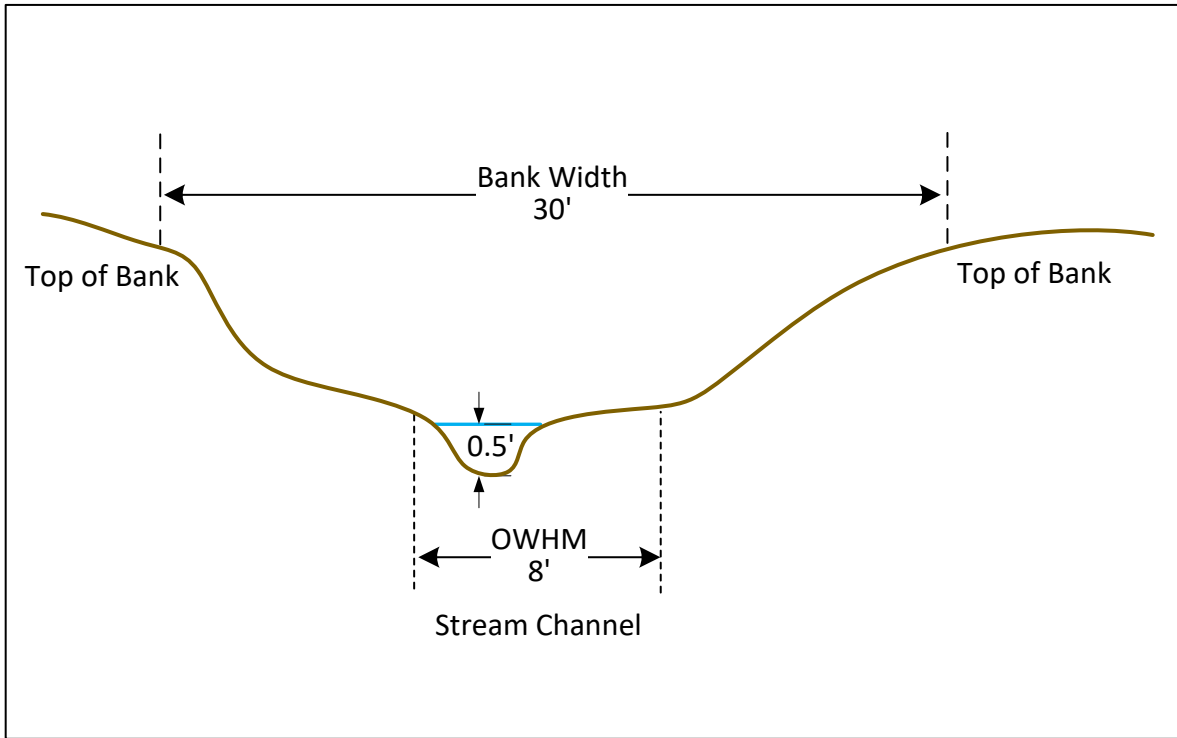


For environmental review purposes only.



Erosion and Sediment Control Plan
 Stream Crossing Profile Drawing
 UNT of Marengo River (sas011p)
 MP 8



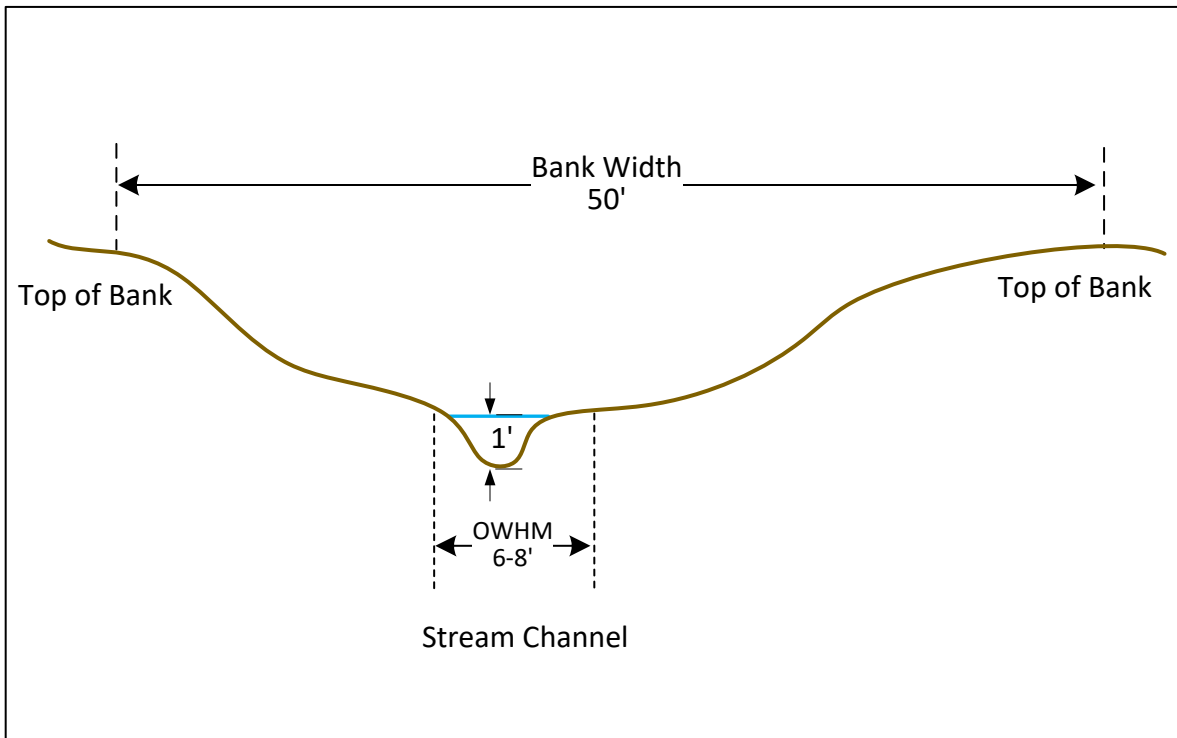


For environmental review purposes only.



Erosion and Sediment Control Plan
 Stream Crossing Profile Drawing
 UNT of Brunsweler River (sasc1006p)
 MP 14.7



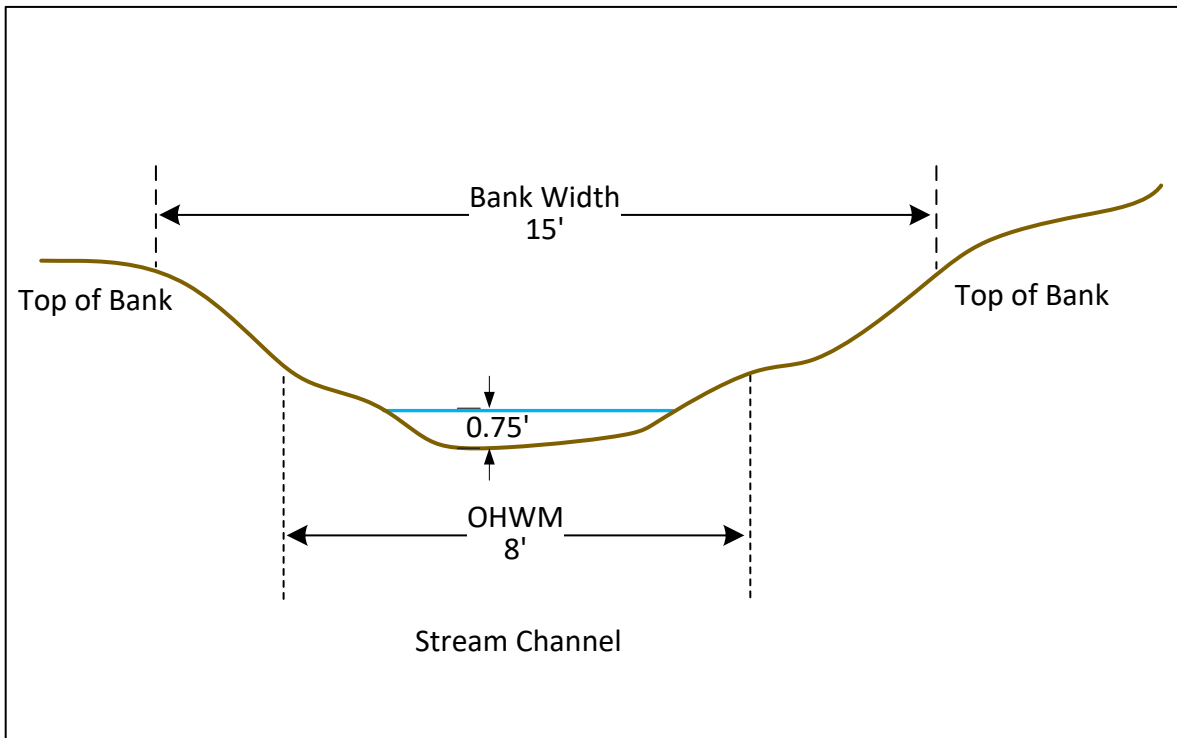


For environmental review purposes only.



Erosion and Sediment Control Plan
 Stream Crossing Profile Drawing
 UNT of Trout Brook (sasc1003p_x1)
 MP 15.9



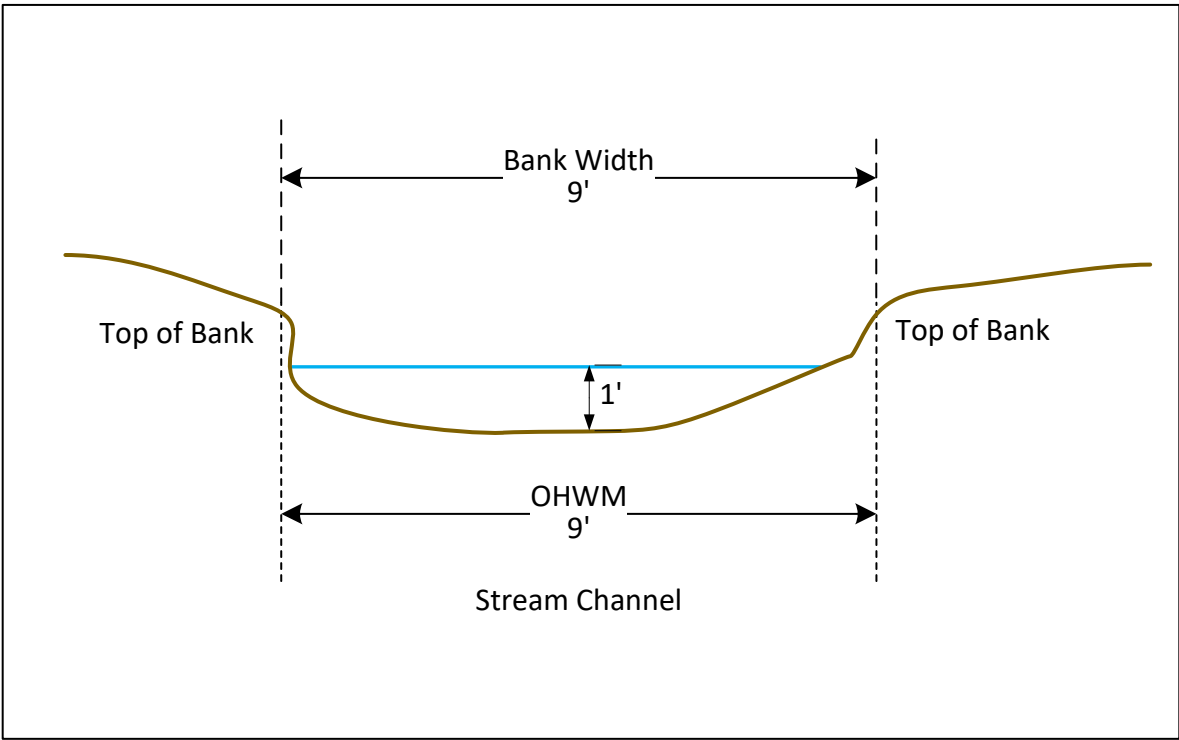


For environmental review purposes only.



Erosion and Sediment Control Plan
 Stream Crossing Profile Drawing
 UNT of Silver Creek (sasd1015p)
 MP 19.8



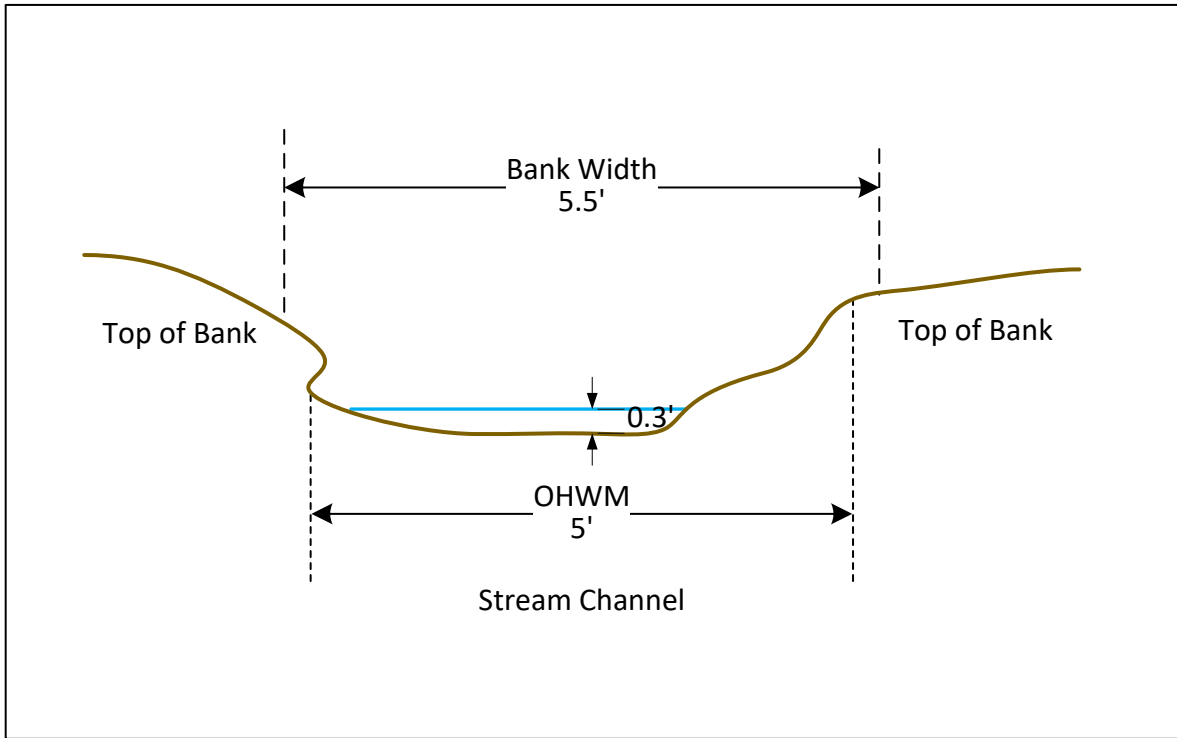


For environmental review purposes only.



Erosion and Sediment Control Plan
 Stream Crossing Profile Drawing
 UNT of Silver Creek (sase005p_x2)
 MP 20.6



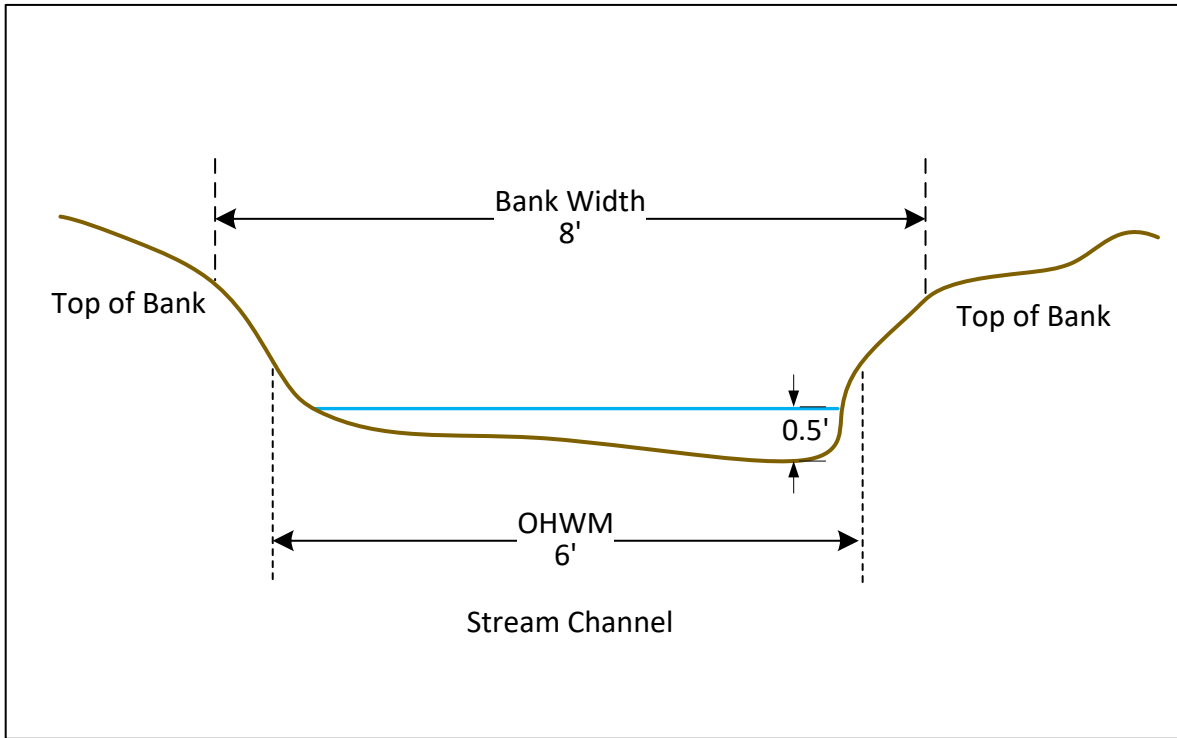


For environmental review purposes only.



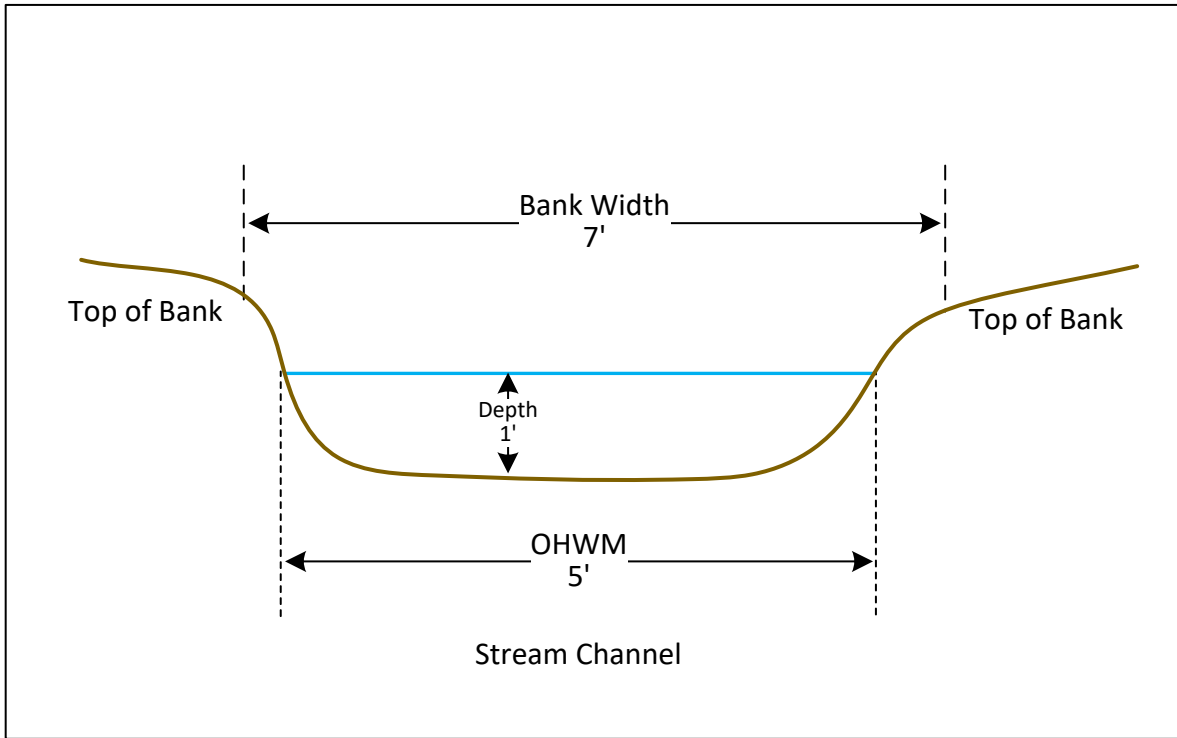
Erosion and Sediment Control Plan
 Stream Crossing Profile Drawing
 UNT of Silver Creek (sasv004p)
 MP 21.3





For environmental review purposes only.



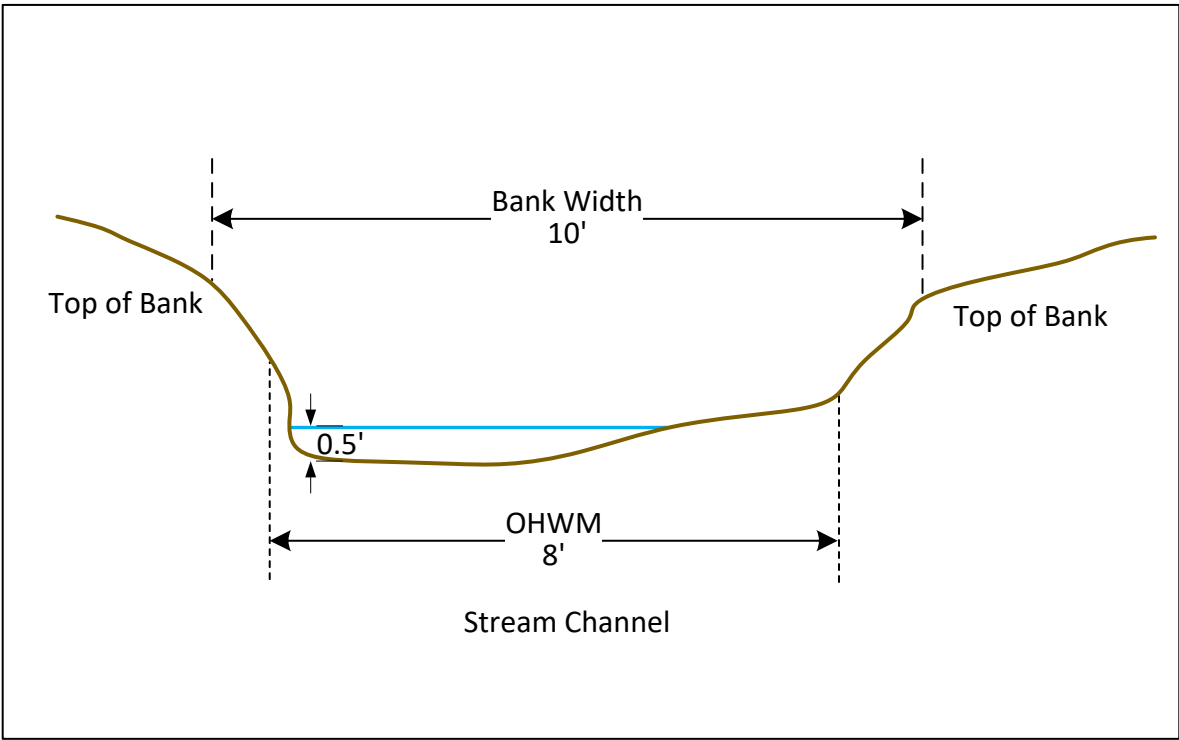


For environmental review purposes only.



Erosion and Sediment Control Plan
 Stream Crossing Profile Drawing
 UNT of Bad River (sasa008p)
 MP 23.8



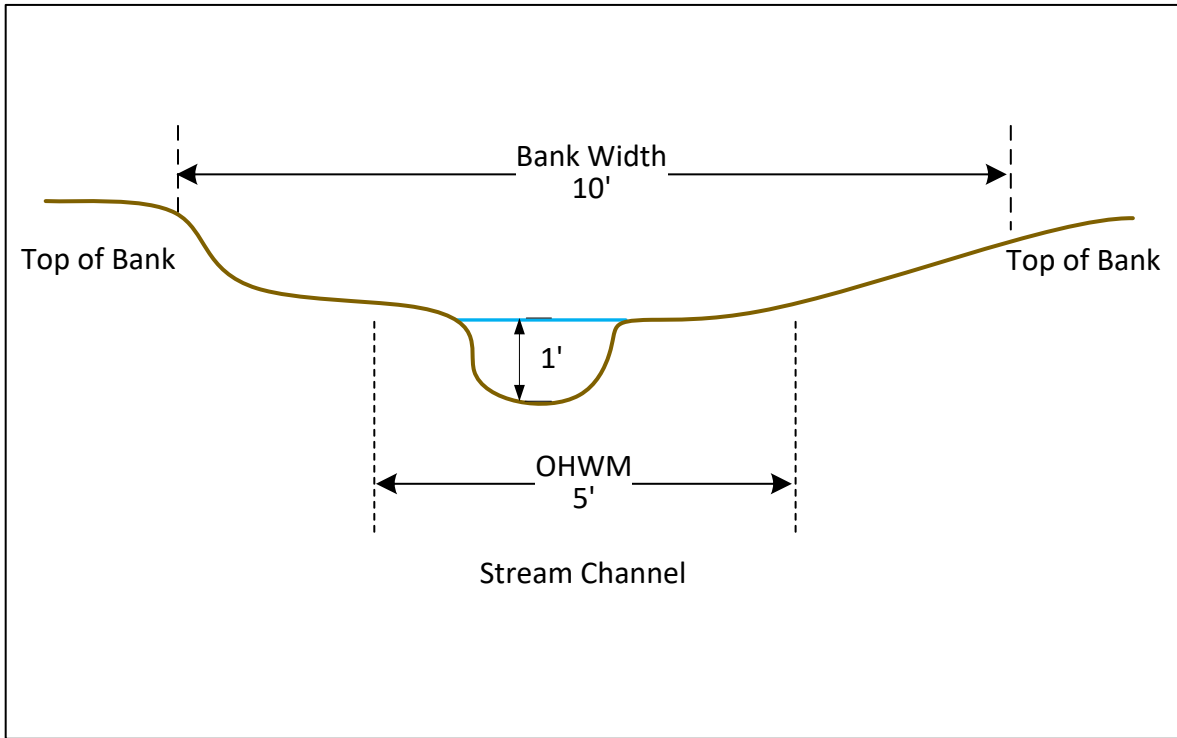


For environmental review purposes only.



Erosion and Sediment Control Plan
 Stream Crossing Profile Drawing
 UNT of Gehrman Creek (sasa004p)
 MP 28.3



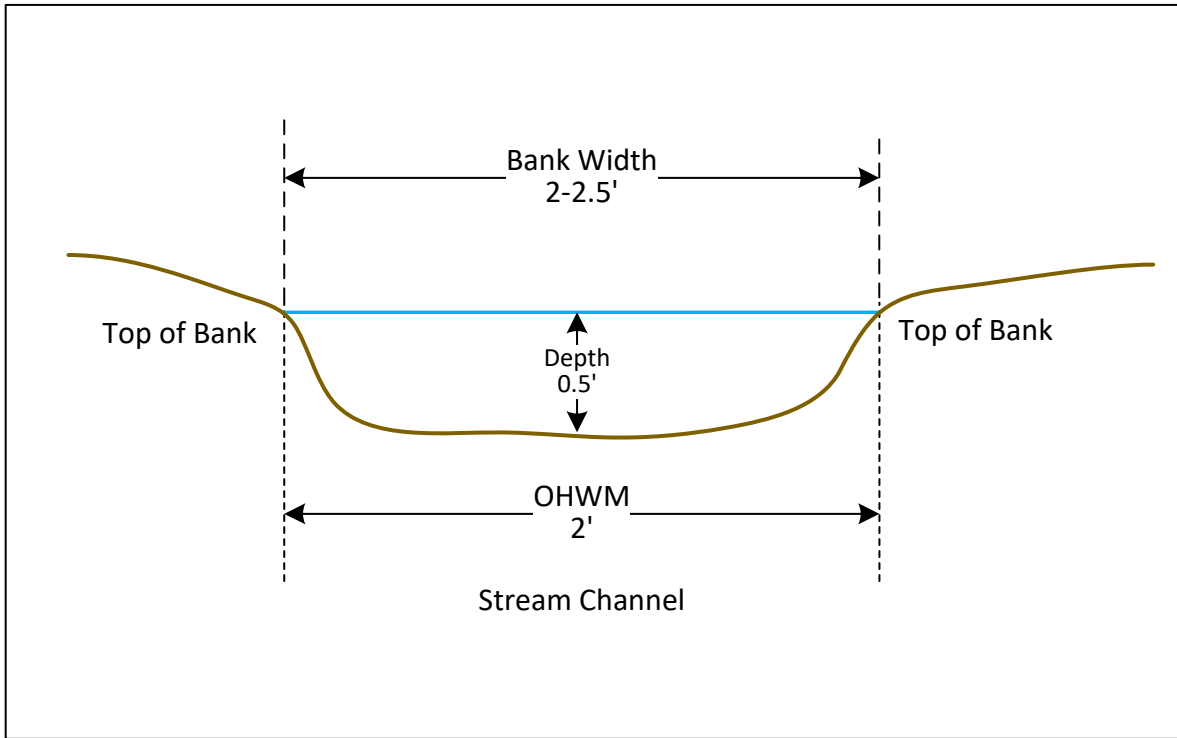


For environmental review purposes only.



Erosion and Sediment Control Plan
 Stream Crossing Profile Drawing
 UNT of Feldcher Creek (sirb010p)
 MP 30.6





For environmental review purposes only.

